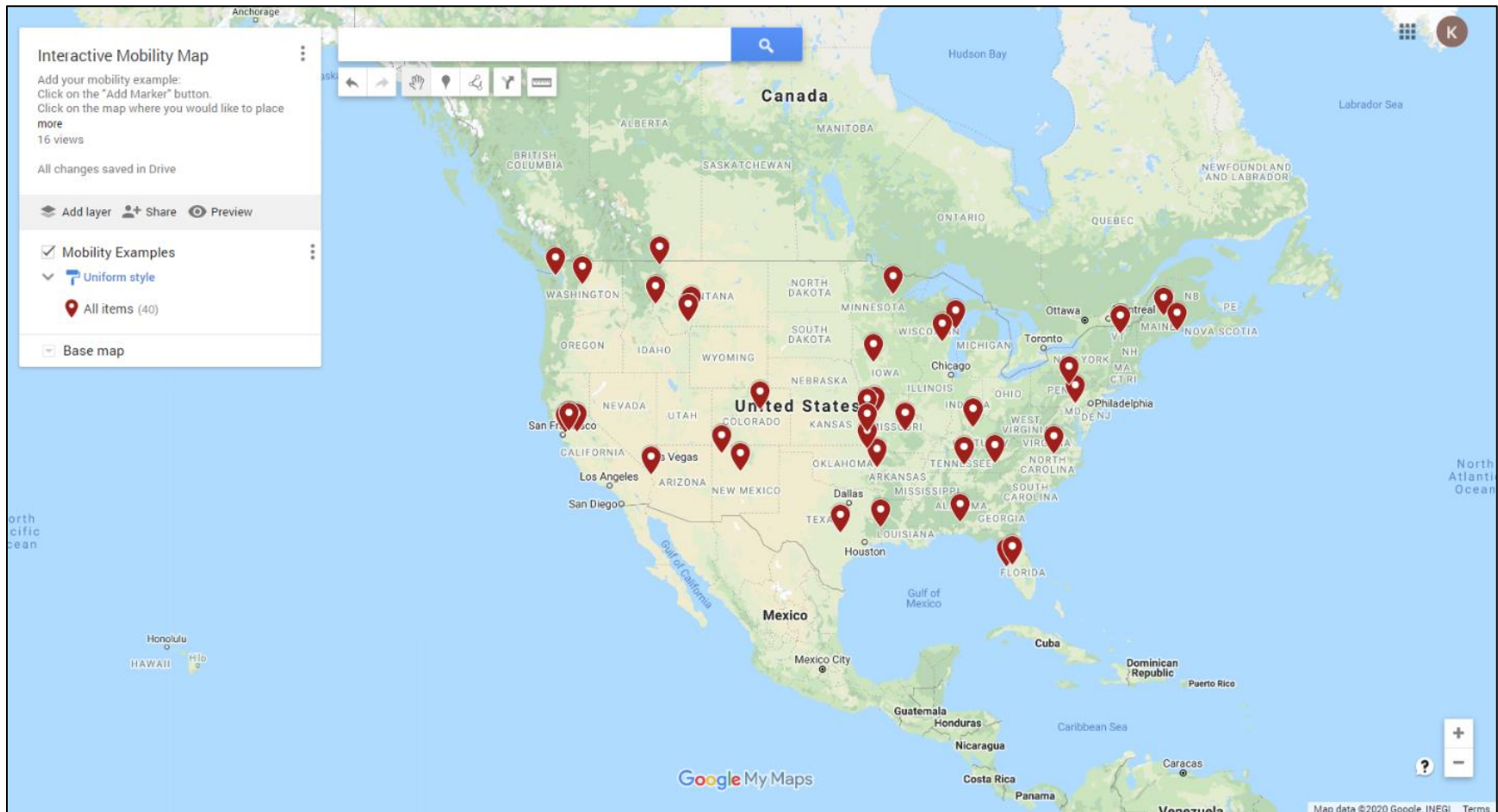


## Interactive Mobility Map

Use this link to access the map:

<https://www.google.com/maps/d/u/1/edit?mid=1INEdAaeOfqSjCGcc-mknP3Xj70kR8bsg&usp=sharing>

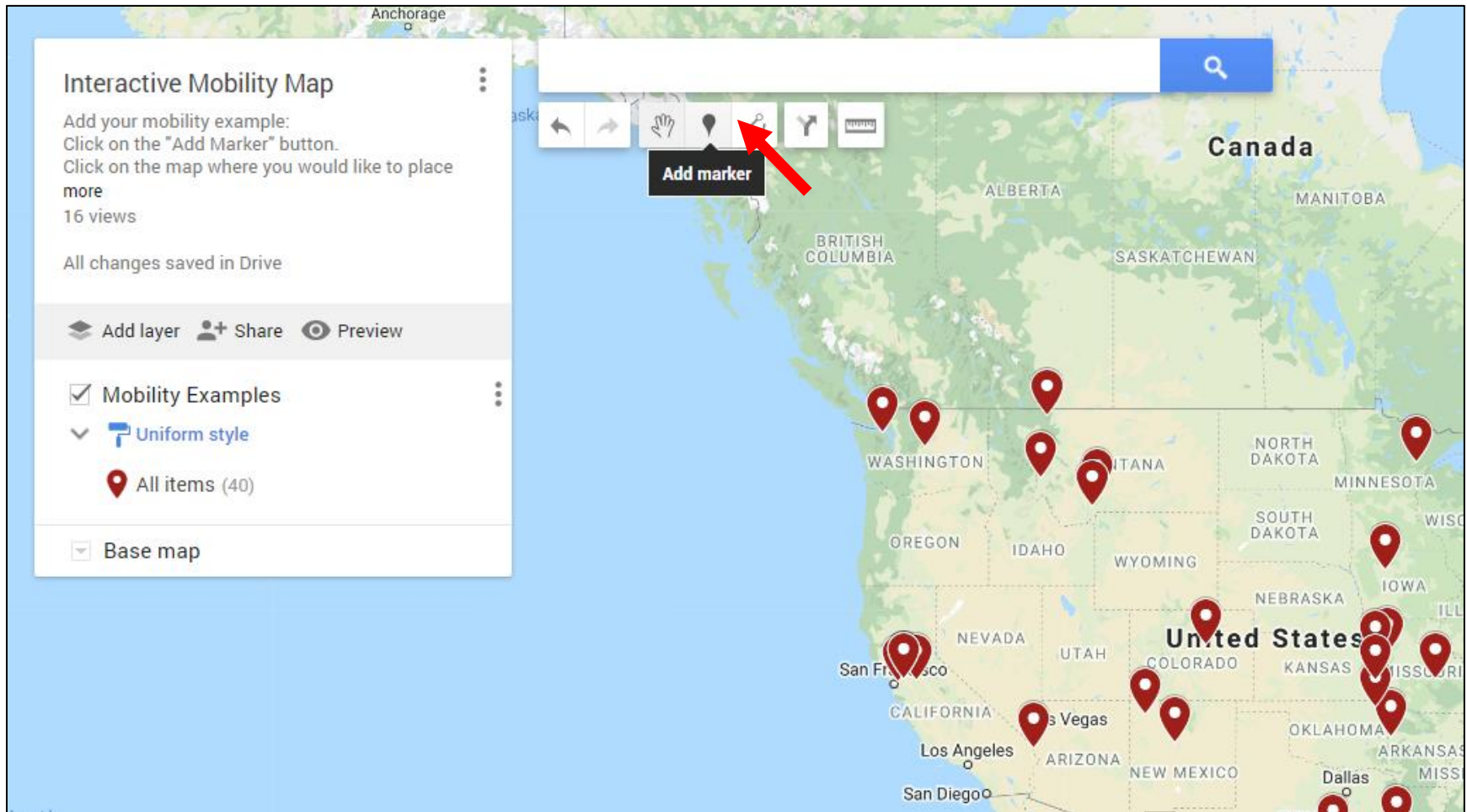


This is what you will see when you open the link.

## Directions for Mobility Map

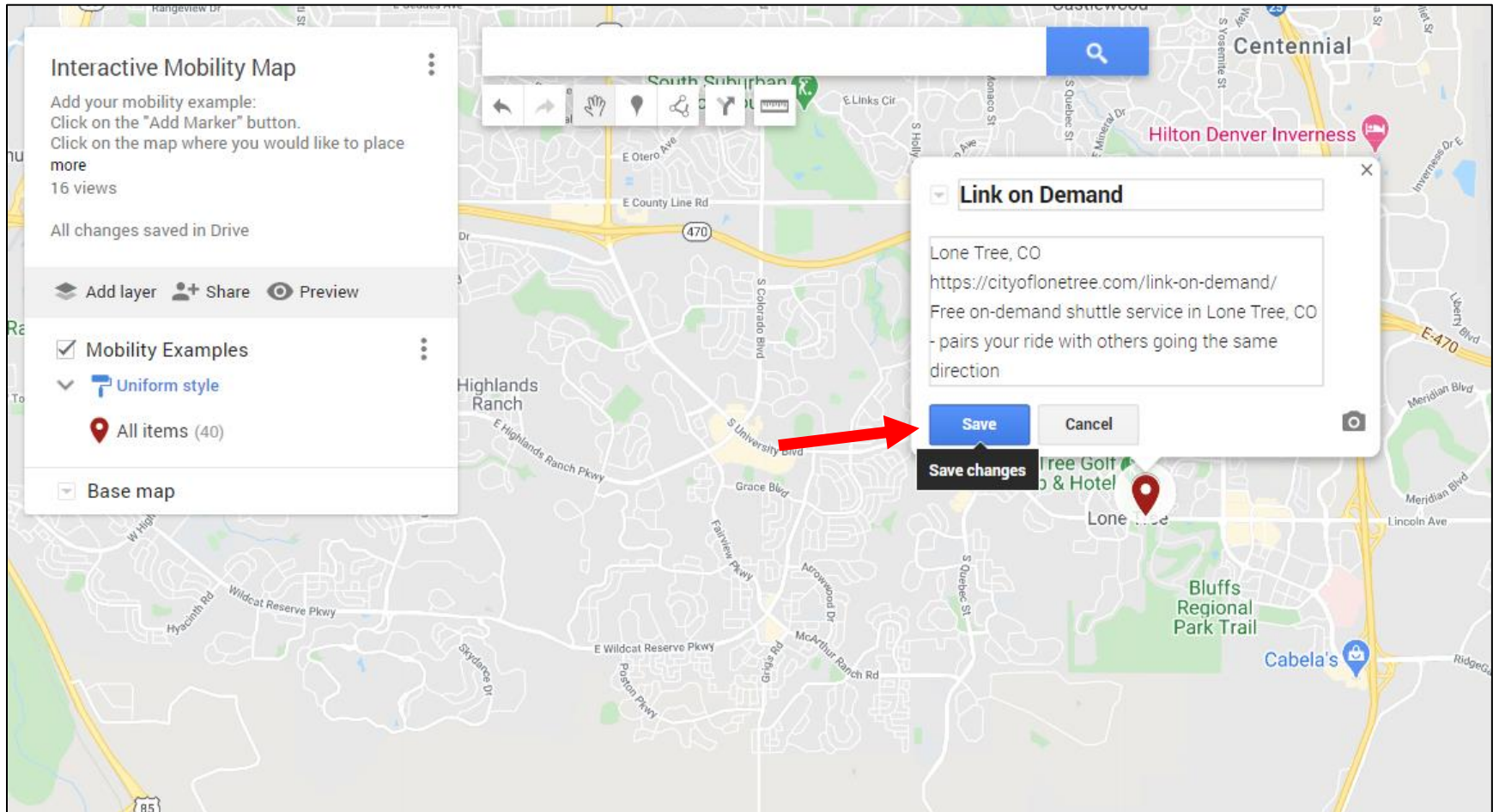
Follow the instructions below to add your example of rural mobility to the map.

1. Click Add Marker .



2. Click on the map where you want to place the marker.

3. A pop-up box will appear, add the name of your mobility example and provide a short description (or provide a link to a description if you have one).



4. Click Save.
5. Repeat the process to add another example, or simply close the website to end the process.

Thank you for your help!